

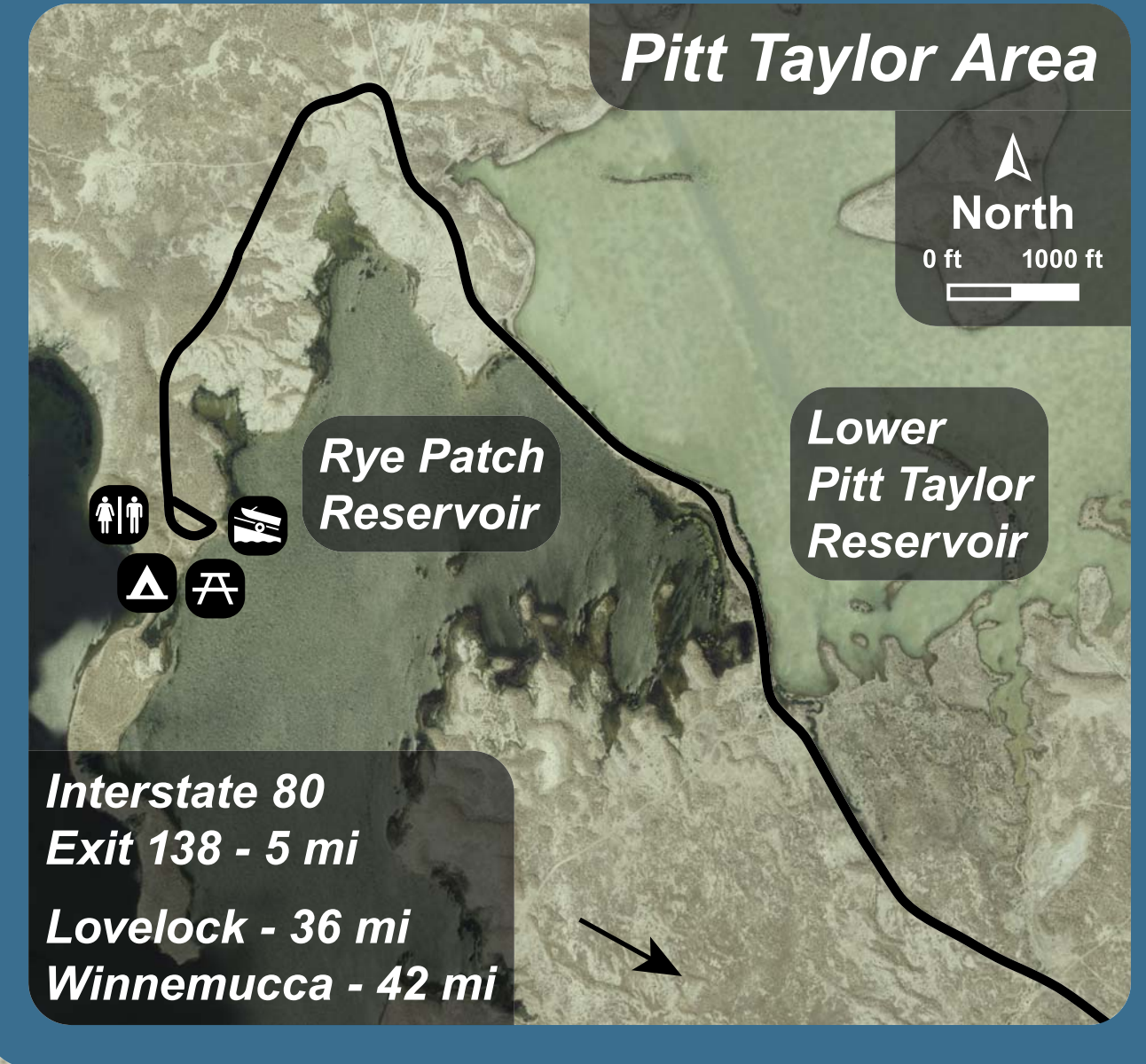
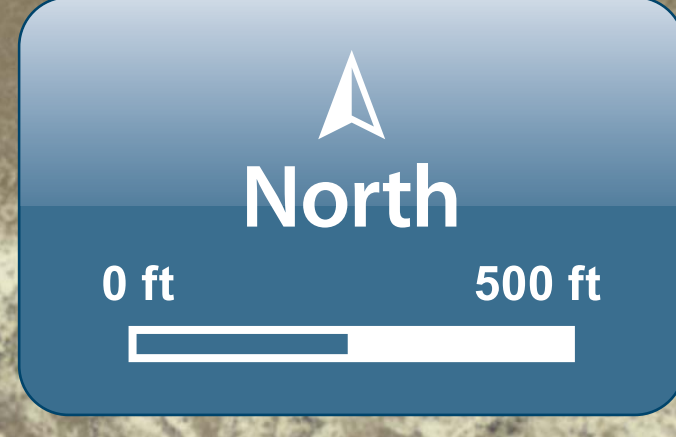
# Rye Patch State Recreation Area

## TRAIL USE

- Hiking
- Dogs on Leash
- No Motor Vehicles


## LEGEND

- Bridge
- Fishing
- Showers
- Restroom
- Picnic Area
- Horseshoes
- Campground
- Ranger Station
- Rye Patch Dam
- Drinking Water
- Sand Volleyball
- Float Tube Launch
- Boat Launch Ramp
- Fish Cleaning Station
- Reserved Picnic Area
- Sanitary Disposal Station
- Reserved Campground Area
- Trail Access Information
- Unpaved Road
- Paved Road



## TRAIL ACCESS INFORMATION

Trail Name	River Nature Trail	West Hiking Trail	East Cove Trail
Length	0.1 mi	0.3 mi	0.5 mi
Typical Grade <small>Standard Ramp is 6.3%</small>	5.2%	10.3%	4.9%
Maximum Grade	99 ft is 11 - 15%	154 ft is 21 - 32%	287 ft is 11 - 18%
Typical Cross Slope	5.0%	9.6%	3.2%
Maximum Cross Slope	91 ft is 11 - 16%	134 ft is 21 - 38%	140 ft is 11 - 13%
Typical Tread Width	37 in	29 in	9 ft
Minimum Clearance Width	18 in	18 in	9 ft
Surface Type	Soil	Soil	Soil
Typical Surface Firmness	0.17 in <small>(Worst 0.17 in)</small>	0.18 in <small>(Worst 0.19 in)</small>	0.17 in <small>(Worst 0.17 in)</small>
Typical Surface Stability	0.50 in <small>(Worst 0.77 in)</small>	0.56 in <small>(Worst 0.73 in)</small>	0.23 in <small>(Worst 0.30 in)</small>



Funded by the Nevada Recreational Trails Program

Signage by Beneficial Designs Inc.  
www.beneficialdesigns.com  
Nevada Office: 775.783.8822  
*"Designing beyond the norm to meet the needs of all people."*



**WARNING:**  
Trail conditions may have changed since February 2012 when these trails were assessed.  
Signage created by Beneficial Designs Inc. using trail data collected by a certified trail assessment coordinator.

Interstate 80  
Exit 129 - 1/2 mi  
Lovelock - 22 mi  
Winnemucca - 46 mi