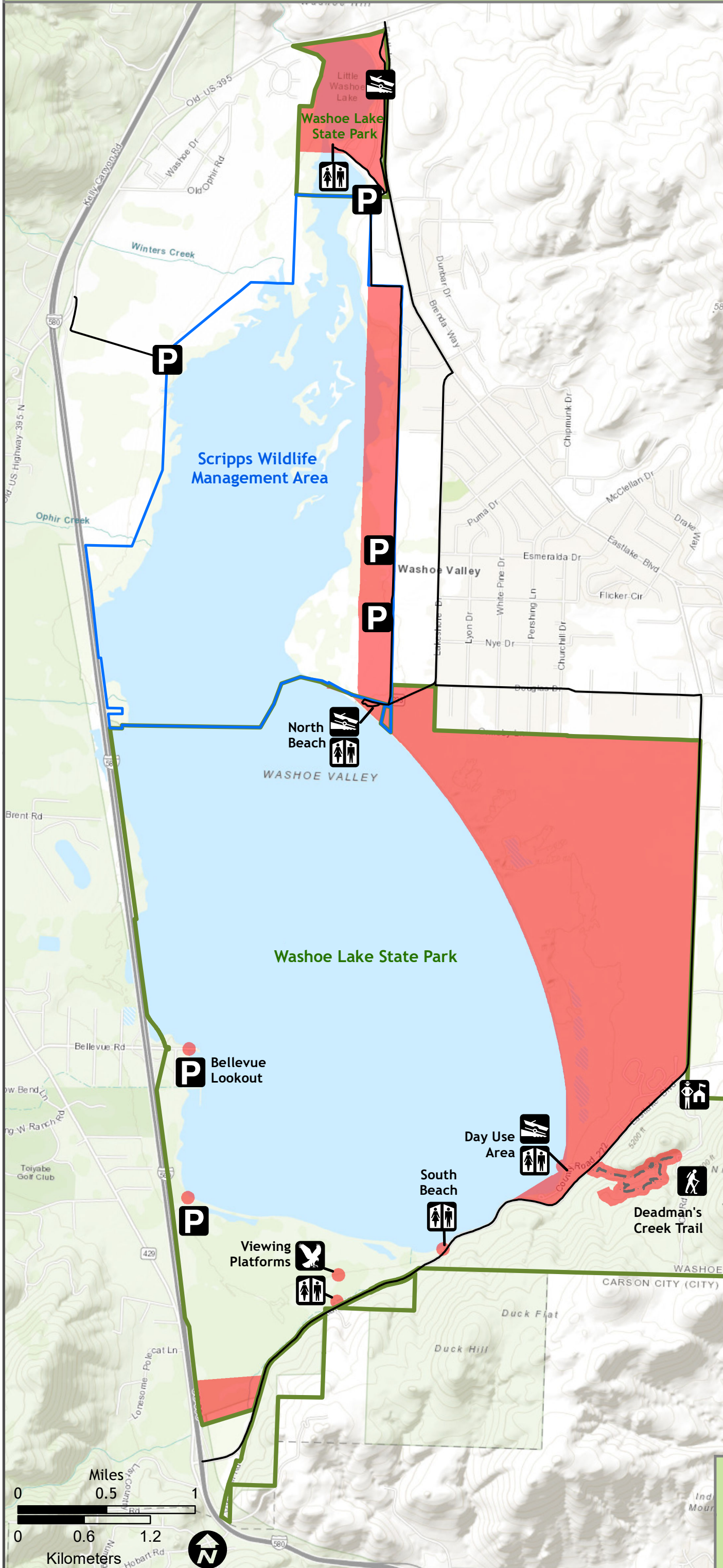








# Scripps Wildlife Management Area & Washoe Lake State Park: Hunt Map



-  Boat Ramp
-  Headquarters Building
-  Observation Platform
-  Parking
-  Parking & Restroom
-  Hiking Trail
-  Public Access Route
-  Trail
-  Scripps WMA Boundary
-  State Park Boundary
-  Safety Zone (No Shooting)

**Firearm Restrictions:**

It is unlawful to discharge a firearm from, upon, over or across any federal or state highway or any county road or highway.

Shotguns only, discharge of rifles and pistols is prohibited.

No shooting within 1000 feet of any dwelling.

---

**Washoe Lake State Park Special Restrictions:**

Little Washoe Lake is closed to hunting.

No shooting within 200 feet of structures, viewing platforms, Bellevue Lookout, Deadman's Trail and Washoe Lake shoreline adjacent to the safety zone.

Please see Nevada Small Game Hunting Guide for additional WMA regulations.

